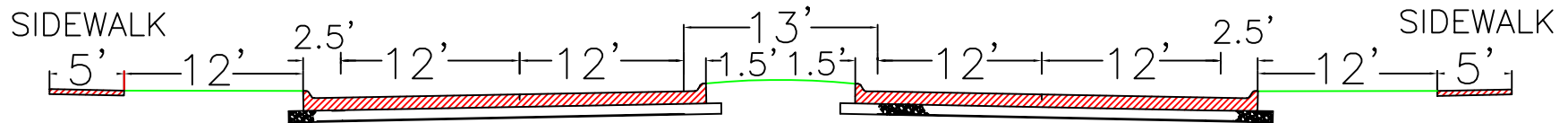


## TAB 9


# 9.0 APPROVED ROADWAY CROSS SECTIONS

# CROSS SECTIONS-PROPOSED PRINCIPAL ARTERIALS

## URBAN-100 FT. R.O.W.

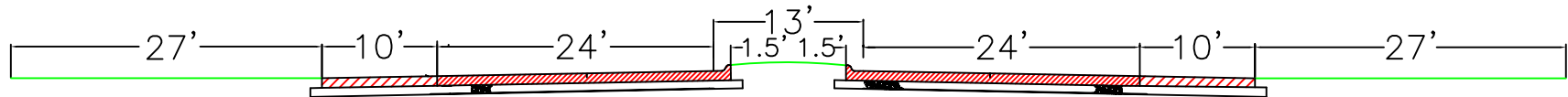


## URBAN ALTERNATE-100 FT. R.O.W.

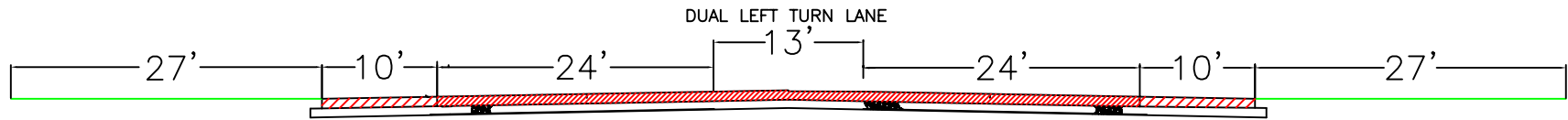


# CROSS SECTIONS-PROPOSED PRINCIPAL ARTERIALS


## RURAL-135 FT. R.O.W.



## ALTERNATE RURAL-135 FT. R.O.W.

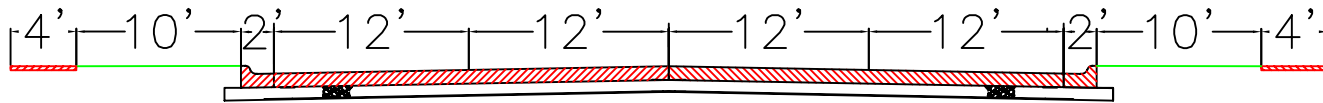


## RURAL STAGE DEVELOPMENT

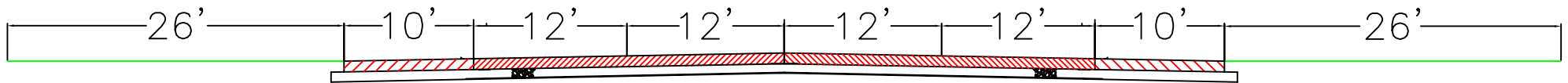


# CROSS SECTIONS-PROPOSED MINOR ARTERIALS

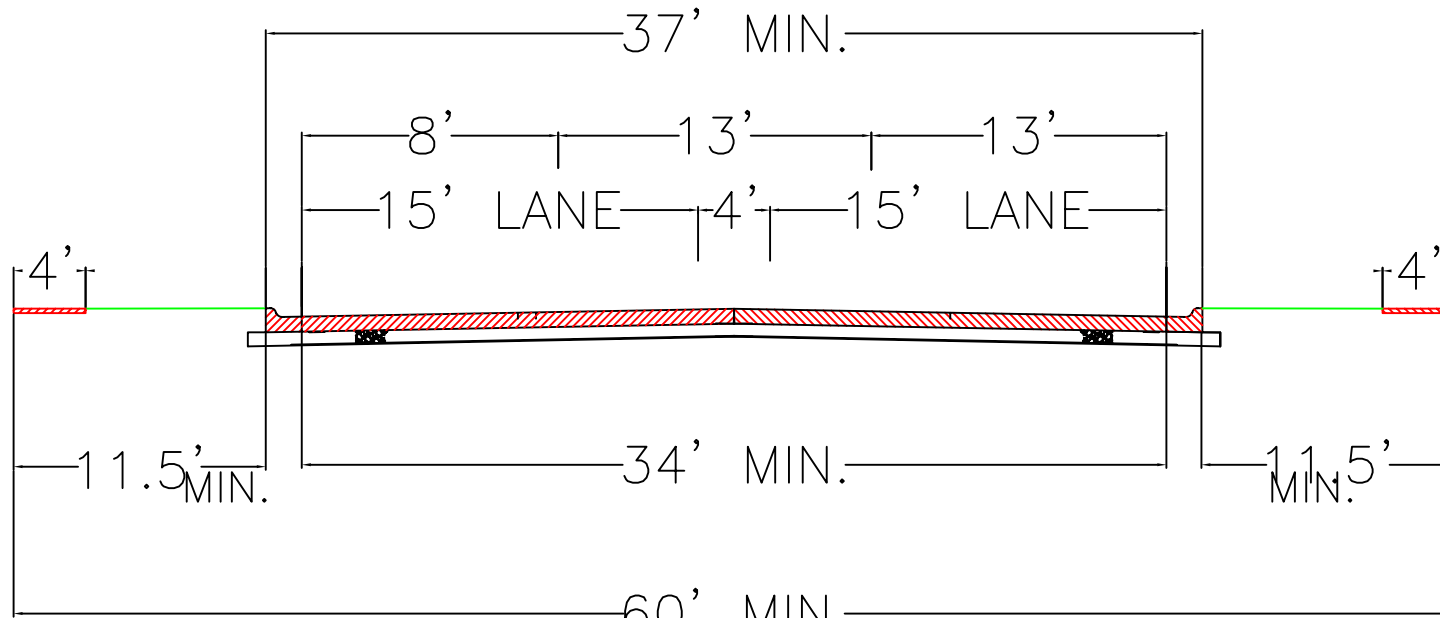
## URBAN-80 FT. R.O.W.



## URBAN ALTERNATE-120 FT. R.O.W.



# CROSS SECTION-PROPOSED COLLECTOR STREETS



# ALTERNATE CROSS SECTION-COLLECTOR STREETS

